

Mayor William Baker
Commissioner Steve Martin
Commissioner Mike King
Commissioner Jim Nalitz



Mayor Pro Tem Don Miller
Commissioner Jeff Waters
Town Manager Zachary Steffey
Attorney Brett DeSelms

102 Dolphin Street
Cape Carteret, NC 28584

Request for Proposals (RFP)

Pettiford Creek Launch Facility Dock and Walkway

Project Scope

The Town of Cape Carteret is soliciting proposals for the construction of an ADA accessible concrete hogslat dock and walkway at the Pettiford Creek Launch Facility located at 920 Highway 58 in Cape Carteret.

Insurance

The contractor that is awarded this project will be expected to maintain adequate liability and workers compensation insurance. Further, the selected contractor must name the Town of Cape Carteret as an additional insured party and provide documentation to this effect.

Submission

Proposals must be submitted through one of the following methods:

- E-mail to zsteffey@capecarteret.org & shancock@capecarteret.org
- Submitted via USPS mail to 102 Dolphin Street, Cape Carteret, NC 28584.

All bids must be submitted and received by 12:00 PM on July 31, 2020 in order to be considered.

Payment

Final payment is contingent upon the satisfactory completion of work. The Town will evaluate the condition of work based on industry standards. Payment will be due within 30 days of the successful completion of the entire project to the satisfaction of the Town.

Mayor William Baker
Commissioner Steve Martin
Commissioner Mike King
Commissioner Jim Nalitz



Mayor Pro Tem Don Miller
Commissioner Jeff Waters
Town Manager Zachary Steffey
Attorney Brett DeSelms

102 Dolphin Street
Cape Carteret, NC 28584

Rights

The Town of Cape Carteret reserves the right to waive any informalities, to reject any or all bids, and to accept the bid or bids which appear to be in the Town's best interest. The Town reserves the right to award all or part of this Request for Proposals. The Town reserves the right to retain previously submitted proposals for inclusion and consideration in future bidding processes if such processes become necessary.

Scope of Work

Proposal Specifications must include the following in an itemized format:

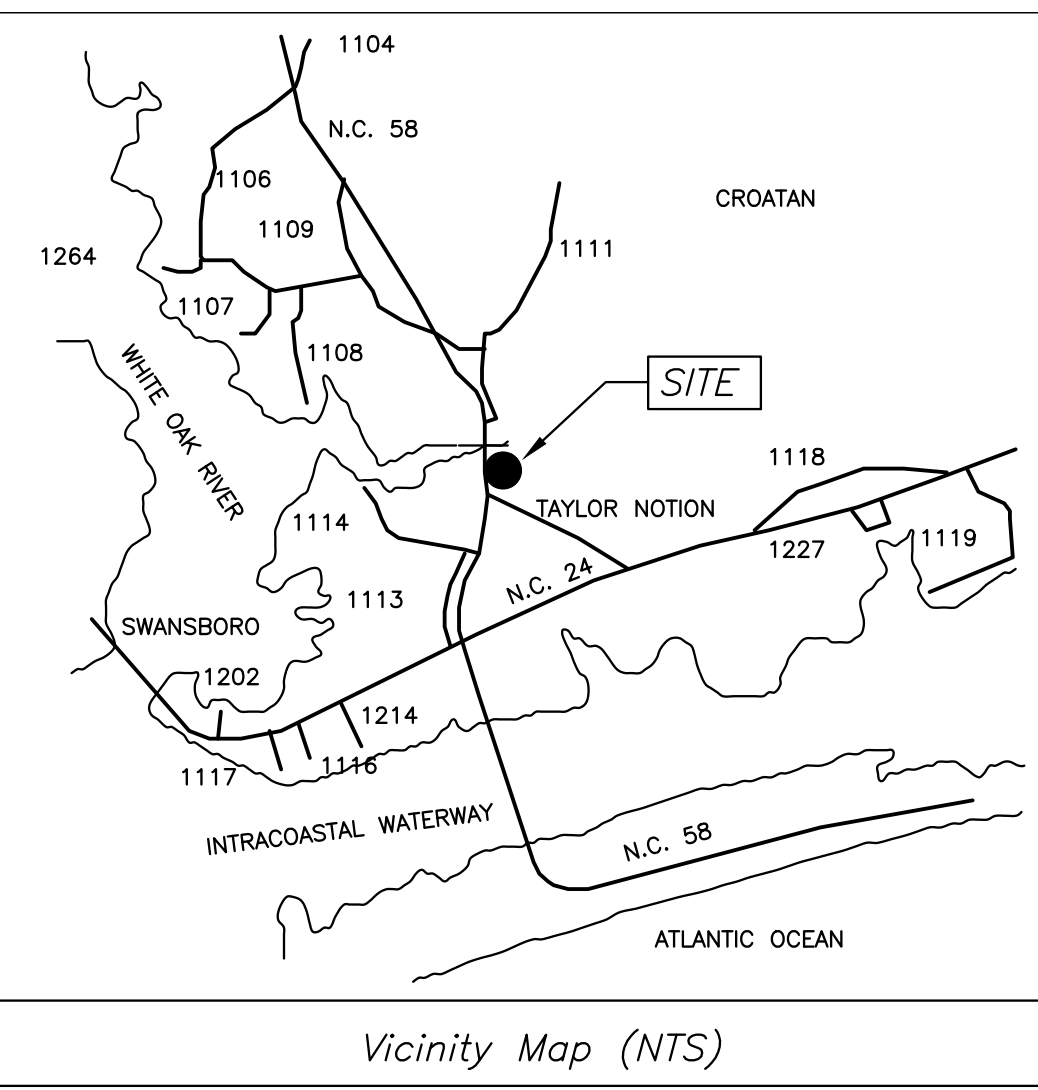
- 180 ft x 5 ft ADA accessible concrete "hogslat" walkway
- 11 ft x 5 ft ADA accessible concrete "hogslat" walkway
- 13 ft x 20 ft ADA accessible concrete "hogslat" platform (Also provide pricing for 10 ft by 10 ft floating dock as an alternate)
- 13 ft x 20 ft ADA accessible concrete "hogslat" platform (Also provide pricing for 10 by 10 ft floating dock as an alternate) with floating ADA accessible kayak launch attached

Additional Requirements & Conditions

- All proposals must include labor costs, hardware, and any other applicable costs.
- Proposals should include a unit price per sq ft.
- The Town may reduce the scope of the work based on project budget limitations or modify materials as needed.

Attachments

1. Pettiford Creek Launch Facility Dock Plan

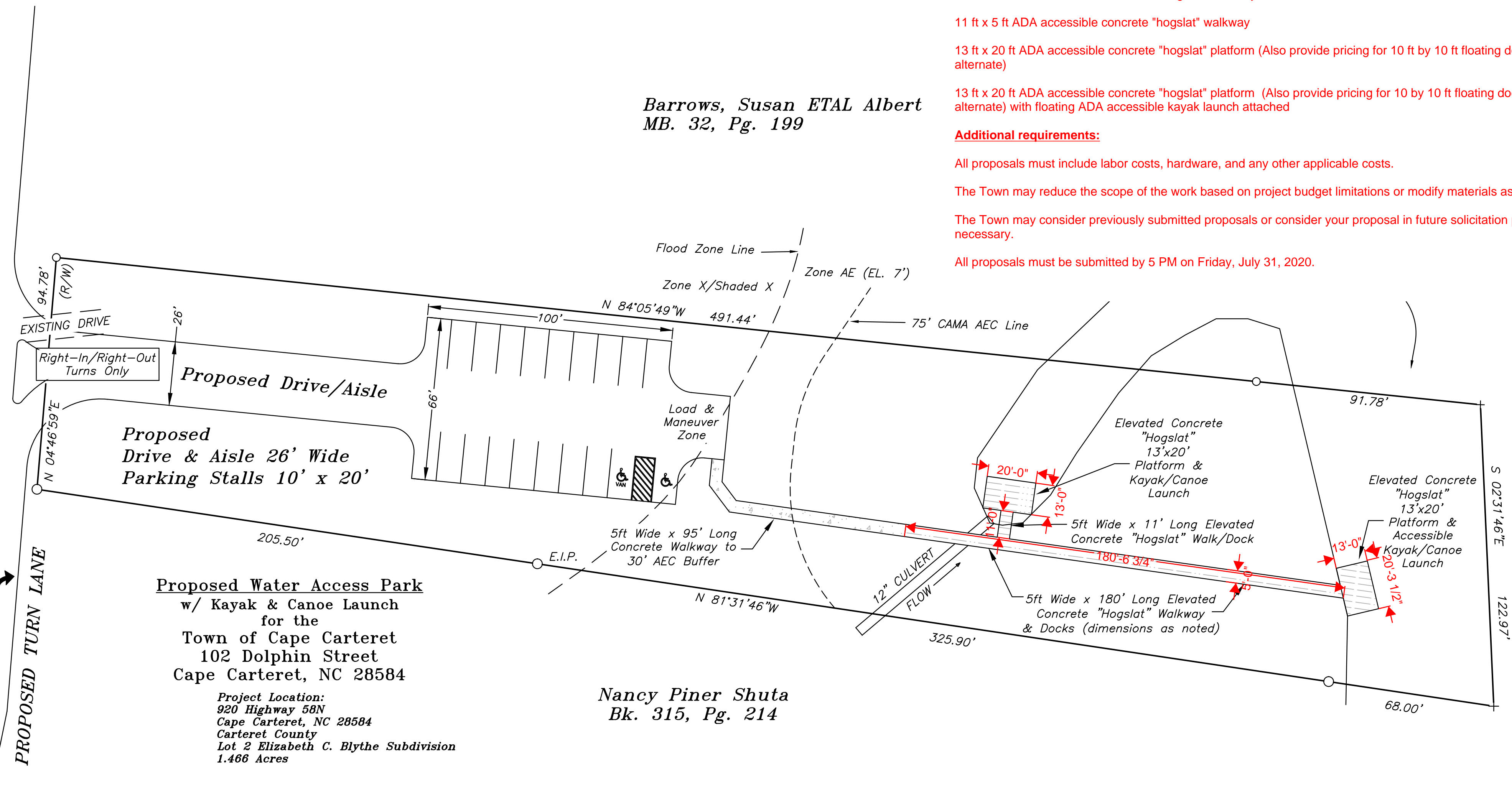


Vicinity Map (NTS)

Parcel Base (Boundary) Survey provided by:
Bell & Phillips Surveying, PLLC.
 604E Cedar Point Blvd.
 Cedar Point, N.C.
 (252)393-6101 License No.: P-0391
 Email: alanbell@eastnc.twbc.com

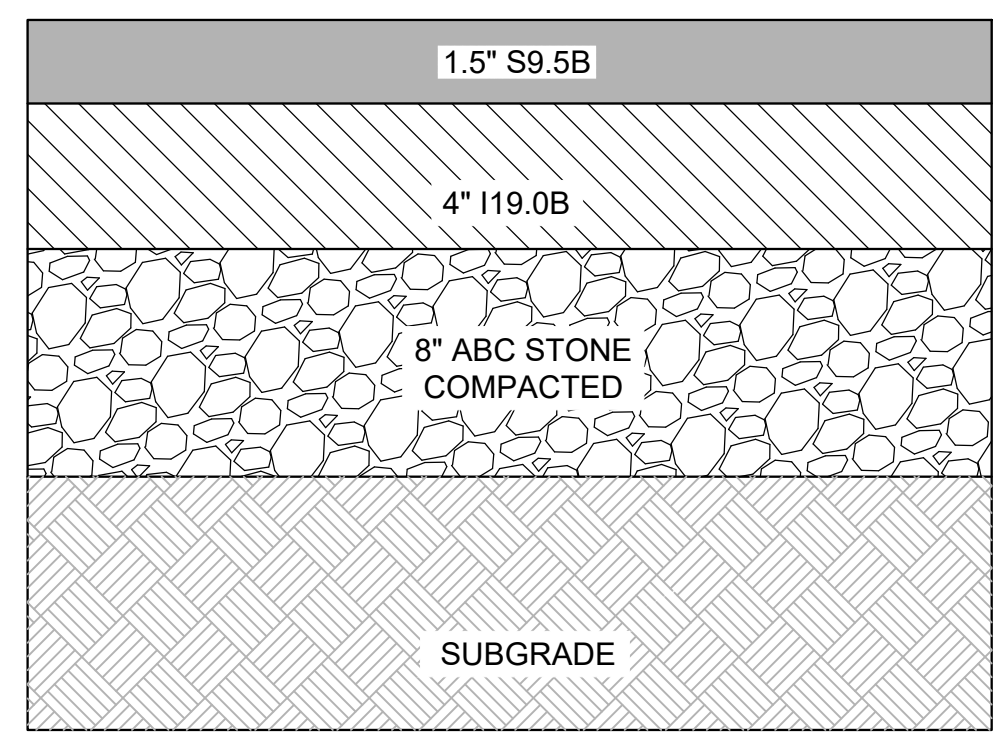

Additional Site features/parameters approximate via Google Earth & Carteret County GIS

N.C. Hwy. 58 (100' R/W)
 C/L

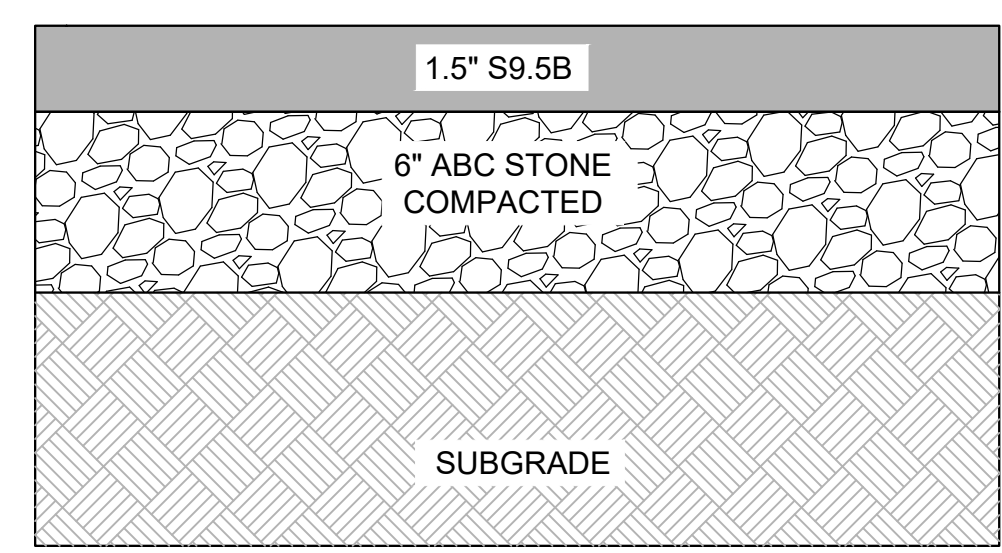


- Proposal Specifications Must Include the following in an itemized format:**
- 180 ft x 5 ft ADA accessible concrete "hogslat" walkway
 - 11 ft x 5 ft ADA accessible concrete "hogslat" walkway
 - 13 ft x 20 ft ADA accessible concrete "hogslat" platform (Also provide pricing for 10 ft by 10 ft floating dock as an alternate)
 - 13 ft x 20 ft ADA accessible concrete "hogslat" platform (Also provide pricing for 10 by 10 ft floating dock as an alternate) with floating ADA accessible kayak launch attached
- Additional requirements:**
- All proposals must include labor costs, hardware, and any other applicable costs.
 - The Town may reduce the scope of the work based on project budget limitations or modify materials as needed.
 - The Town may consider previously submitted proposals or consider your proposal in future solicitation processes if necessary.
 - All proposals must be submitted by 5 PM on Friday, July 31, 2020.

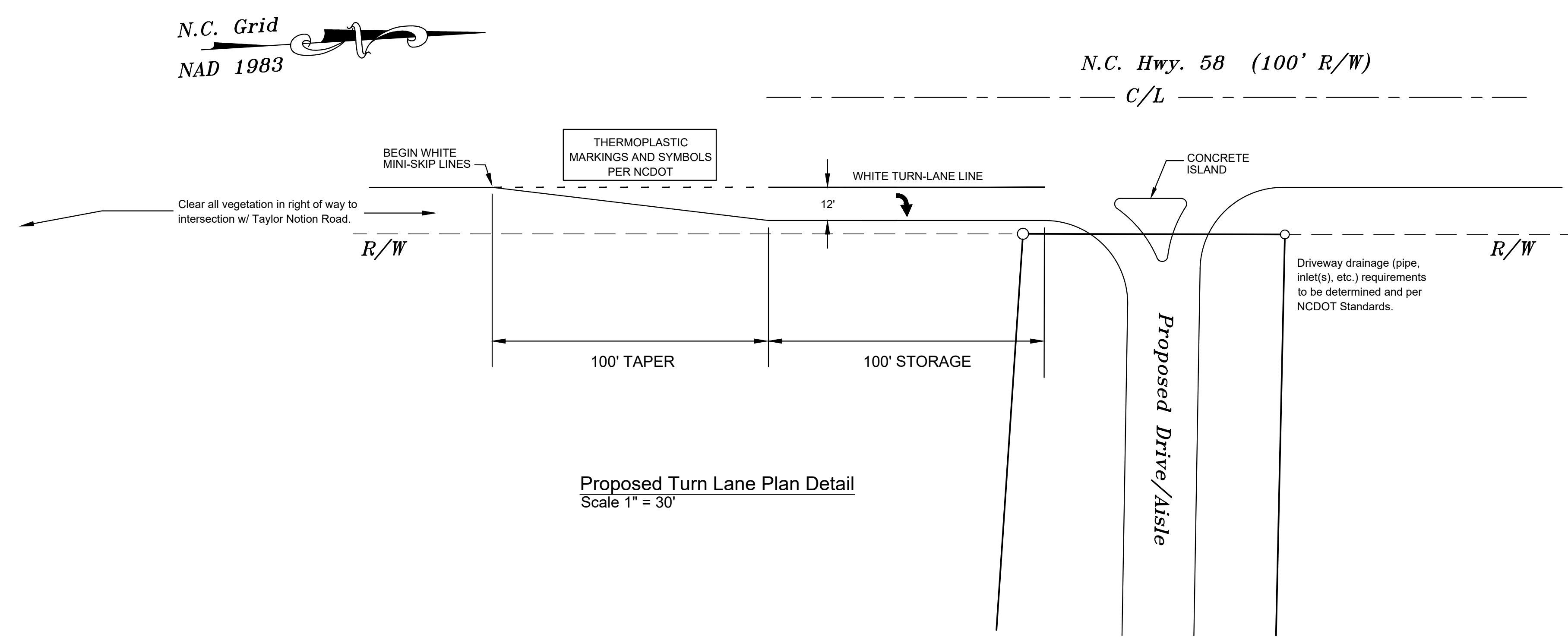
Revisions
 Per Town 1/6/2020
 Per NCDOT 3/7/2020
 Per Town 7/17/2020



Turn Lane Pavement (Section) Detail
 Not to Scale
 NOTE: Per NCDOT



Drive & Parking (Section) Detail
 Not to Scale
 NOTE: Preliminary - subject to soil / subsurface evaluation



CONCEPTUAL
 NOT FOR CONSTRUCTION

Crystal Coast Engineering, P.A.
 Civil and Environmental Consulting Engineers
 David K. Newsom, PE
 John R. Freshwater, PE
 205-3 WARD ROAD, SWANSBORO, N.C. 28584
 PHONE: (910) 325-0006 ~ FAX: (910) 325-0060
 BUSINESS LICENSE #: C-2553

SCALE: 1" = 30'
 DATE: 10/12/2019
 PROJECT: 19-100
 DRAWN BY: JRF
 SHEET: 1 of 1